
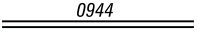
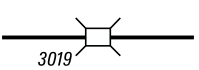
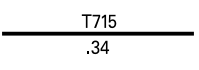







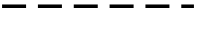


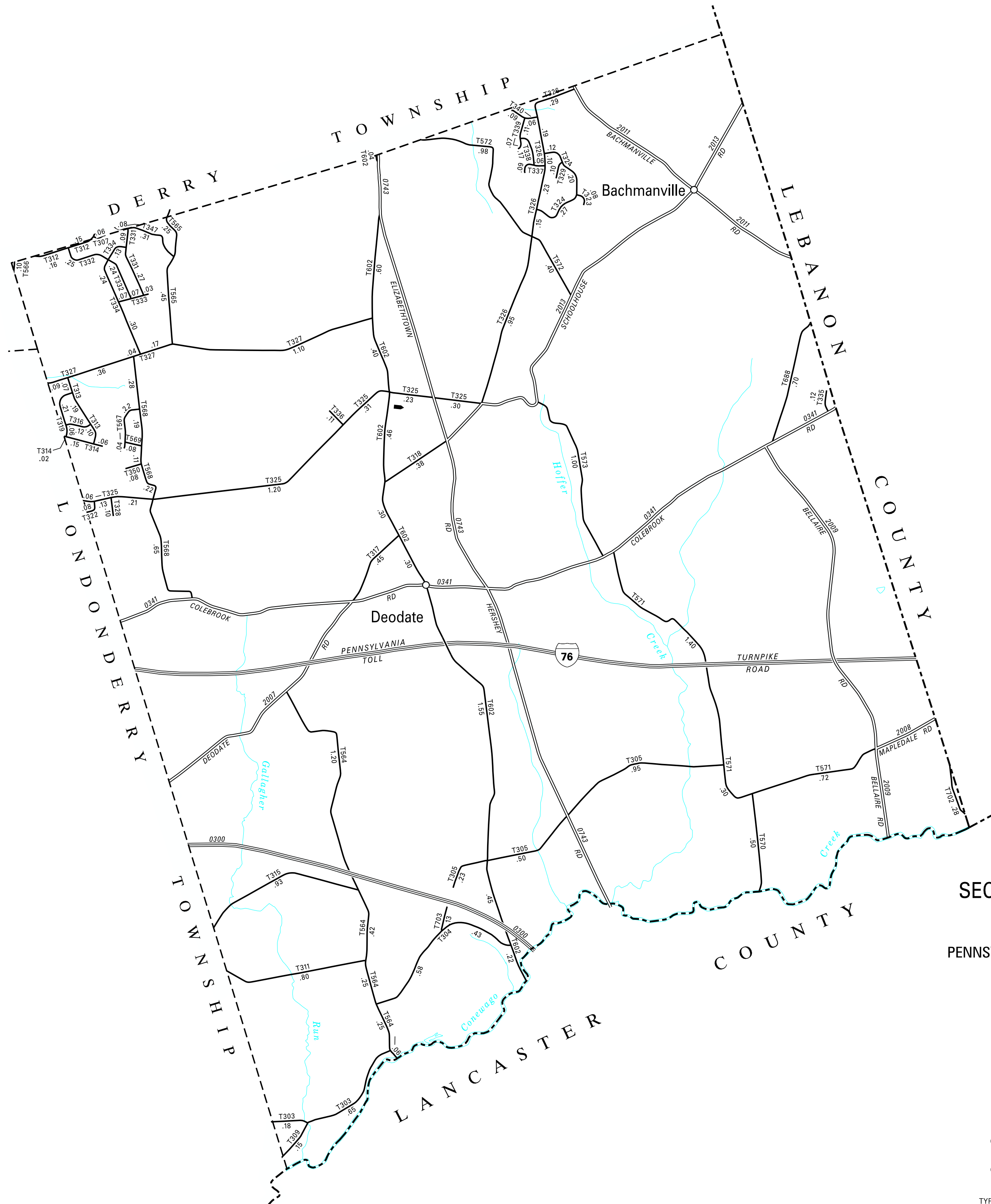


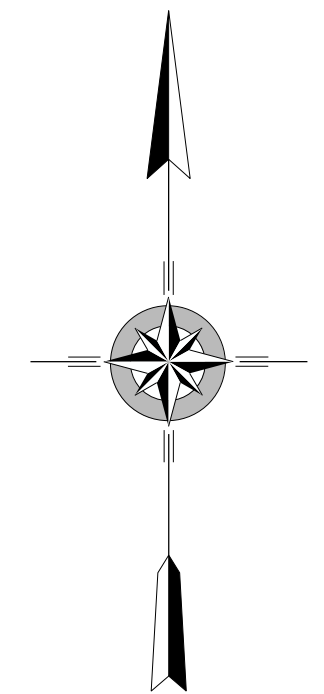
LEGEND

-  LIMITED ACCESS HIGHWAY
-  STATE ROUTE AND NUMBER
-  STATE MAINTAINED BRIDGE ON TOWNSHIP ROAD
-  TOWNSHIP ROAD, NUMBER AND SEGMENT LENGTH IN MILES
-  IMPASSABLE TOWNSHIP ROAD
-  OTHER ROAD
-  RAILROAD (IN SERVICE)
-  RAILROAD ABANDONED (TRACK RETAINED)
-  STATE BOUNDARY
-  COUNTY BOUNDARY
-  TOWNSHIP BOUNDARY
-  CITY OR BOROUGH BOUNDARY
-  MUNICIPAL BUILDING
-  SPLIT MILEAGE BETWEEN MUNICIPALITIES

TOTAL MILES	
Township Road System	33.18
State Highway System	17.96
Total	51.14



- 303 HERTZLER RD
- 304 HILL RD
- 305 VALLEY RD
- 307 FOX GLOVE CIR
- 309 HOFFER RD
- 311 BEAGLE RD
- 312 LAUREL DR
- 313 WESTHAMPTON TER
- 314 BALLYSHANNON DR
- 315 ELM RD
- 316 CASTLE MAINE CT
- 317 DEODATE RD
- 318 SCHOOL HOUSE RD
- 319 GLENMEDE LA
- 322 WALNUT LA
- 323 HEMLOCK CT
- 324 WHITE PINE DR
- 325 RIDGE RD
- 326 CEDAR RD
- 327 ROUND TOP RD
- 328 KIRBY DR
- 329 BEECHWOOD LA
- 331 PRIMROSE DR
- 332 WOODBINE DR
- 333 AZALEA DR
- 334 DOGWOOD DR
- 335 BORDER LA
- 336 OAK RD
- 337 FOX CHASE DR
- 338 PHEASANT DR
- 339 DEER RUN RD
- 340 BEAVER RD
- 347 NYE RD
- 350 BLUE RIBBON DR
- 564 MILL RD
- 565 CHURCH RD
- 566 SAND HILL RD
- 567 BASLER DR
- 568 CHESTNUT RD
- 569 RHODS DR
- 570 KOSER RD
- 571 MAPLEDALE RD
- 572 GATES RD
- 573 MEADOW LA
- 602 OLD HERSHEY RD
- 688 BRANDT RD
- 702 PROSPECT RD
- 703 VISTA LA



**CONEWAGO
SECOND CLASS TOWNSHIP MAP
DAUPHIN COUNTY**

PREPARED BY THE
PENNSYLVANIA DEPARTMENT OF TRANSPORTATION
 BUREAU OF PLANNING AND RESEARCH
 GEOGRAPHIC INFORMATION DIVISION
 IN COOPERATION WITH THE
 U.S. DEPARTMENT OF TRANSPORTATION
 FEDERAL HIGHWAY ADMINISTRATION
 MUNICIPAL CODE 22 201

REVISED PER FORM 990 DATED 7-22-13

