











- | | |
|--|---|
|  Stream |  Delineated Wetland |
|  Contour (2 ft Interval) |  Soil Type (Hydric Status) |
|  Wetland Direction |  Parcel Boundary |
|  Area of Investigation (AOI) |  Municipal Boundary |

Conewago Township
Conewago Township Park - Master Plan

Figure 2: Aerial Basemap
 Project No: 0114110011

